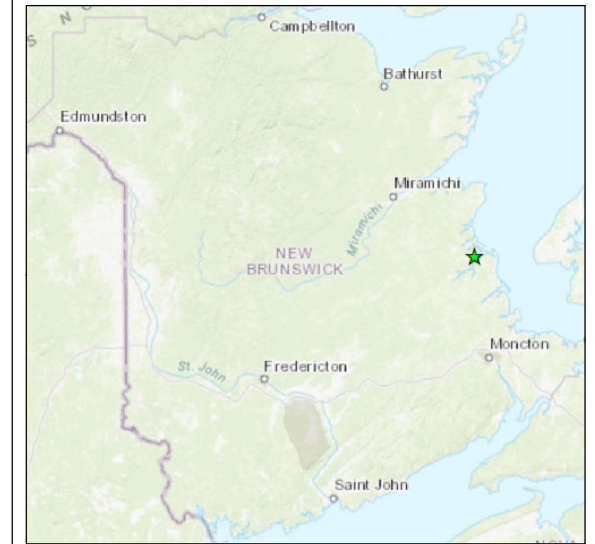






Richibucto Wind Project

Project Layout

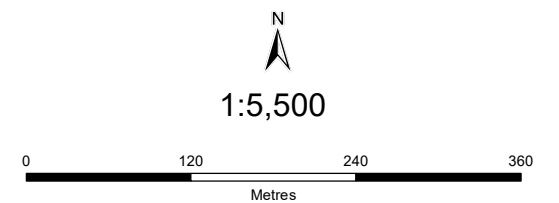


Legend

-  Meteorological Tower
-  Point of Interconnection
-  Turbine Location
-  Road Layout and Crane pad

Notes

The coordinates of the proposed turbine are 46°39'43.38"N 64°53'28.03"W



Production Date: Sep 12, 2018

