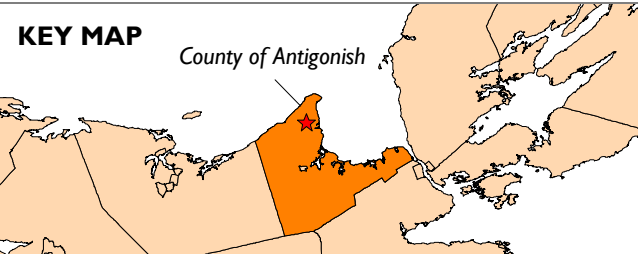
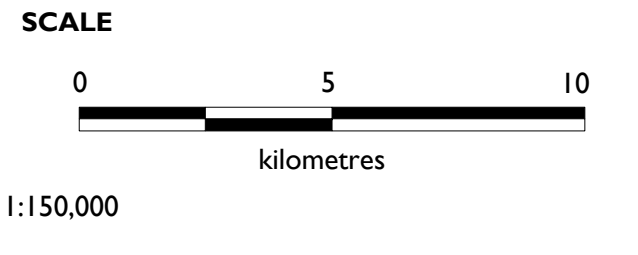


LEGEND	
	Riversdale Group
	Canso Group - Pomquet formation
	Canso Group - Hastings formation
	Windsor Group - Hood Island formation
	Windsor Group - Addington formation
	Windsor Group - Wallace Brook formation
	Windsor Group - Lakevale formation
	Windsor Group - Hartshorn formation
	Windsor Group - Bridgeville formation
	Windsor Group - Gays River formation
	Windsor Group - Macumber formation
	Horton Group
	Undivided Hadrynian to Devonian Rocks
	Georgeville Group
	McDonalds Group
	Iron Group
	Arisaig Group
	Non-grouped formations
	Project land location
	No data
	Water body



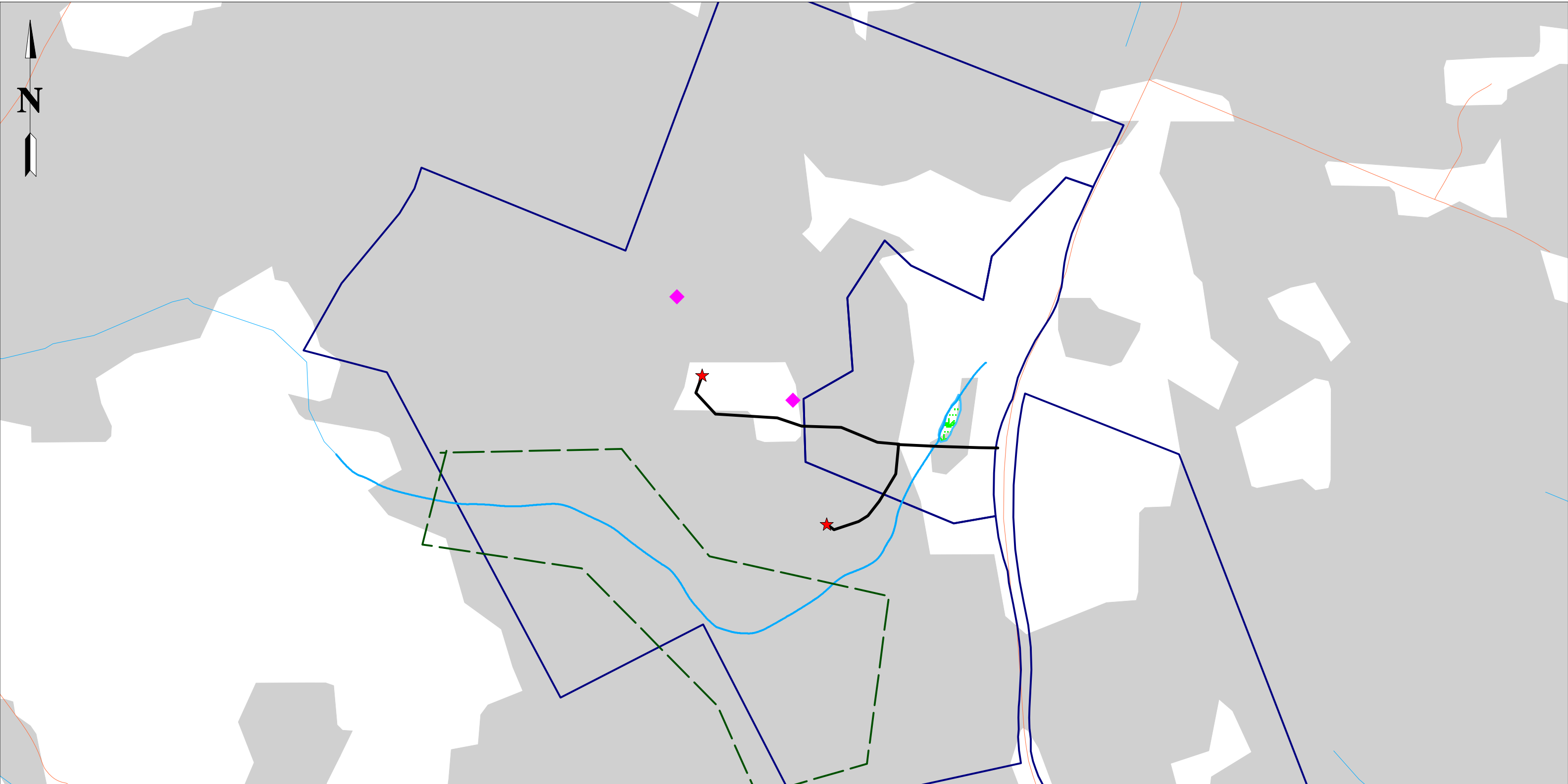
PROJECT	Fairmont Wind Farm
FIGURE #	Figure 12, Volume 2
TITLE	Surficial Geology Features
DATE	July 5/2011

Wind Prospect Inc.

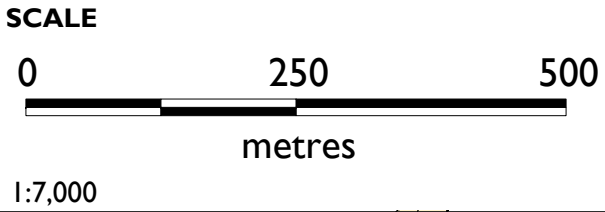
1030-1791 Barrington Street
Halifax, NS B3J 3L1
Tel: 902.422.9663
Fax: 902.425.7840
Toll Free: 1.877.425.9663

www.windprospect.com

Source: Nova Scotia Department of Natural Resources
Base Map © Her Majesty the Queen in Right of Canada, Department of Natural Resources. All rights reserved.



LEGEND	
	Project Area / Project Land
	Arterial road
	Mature Forest area
	Indicative Wetland area
	Access Road
	Minor road
	Stream
	Waterbody
	Coastline/ocean
	Forested area
	Turbine locations
	Locations of studied bird species at risk



PROJECT	Fairmont Wind Farm
FIGURE #	Figure 13, Volume 2
TITLE	Detailed Environmental Features
DATE	July 5/2011

Wind Prospect Inc.
 1030-1791 Barrington Street
 Halifax, NS B3J 3L1
 Tel: 902.422.9663
 Fax: 902.425.7840
 Toll Free: 1.877.425.9663
www.windprospect.com

Source: Nova Scotia Department of Natural Resources
 Base Map © Her Majesty the Queen in Right of Canada, Department of Natural Resources. All rights reserved.